

North Branch, North Shore Channel and Green Bay Trail Mileage Map

Mileages are approximate
Bright headlight is necessary for trail riding at night

Directions to Kenosha Metra

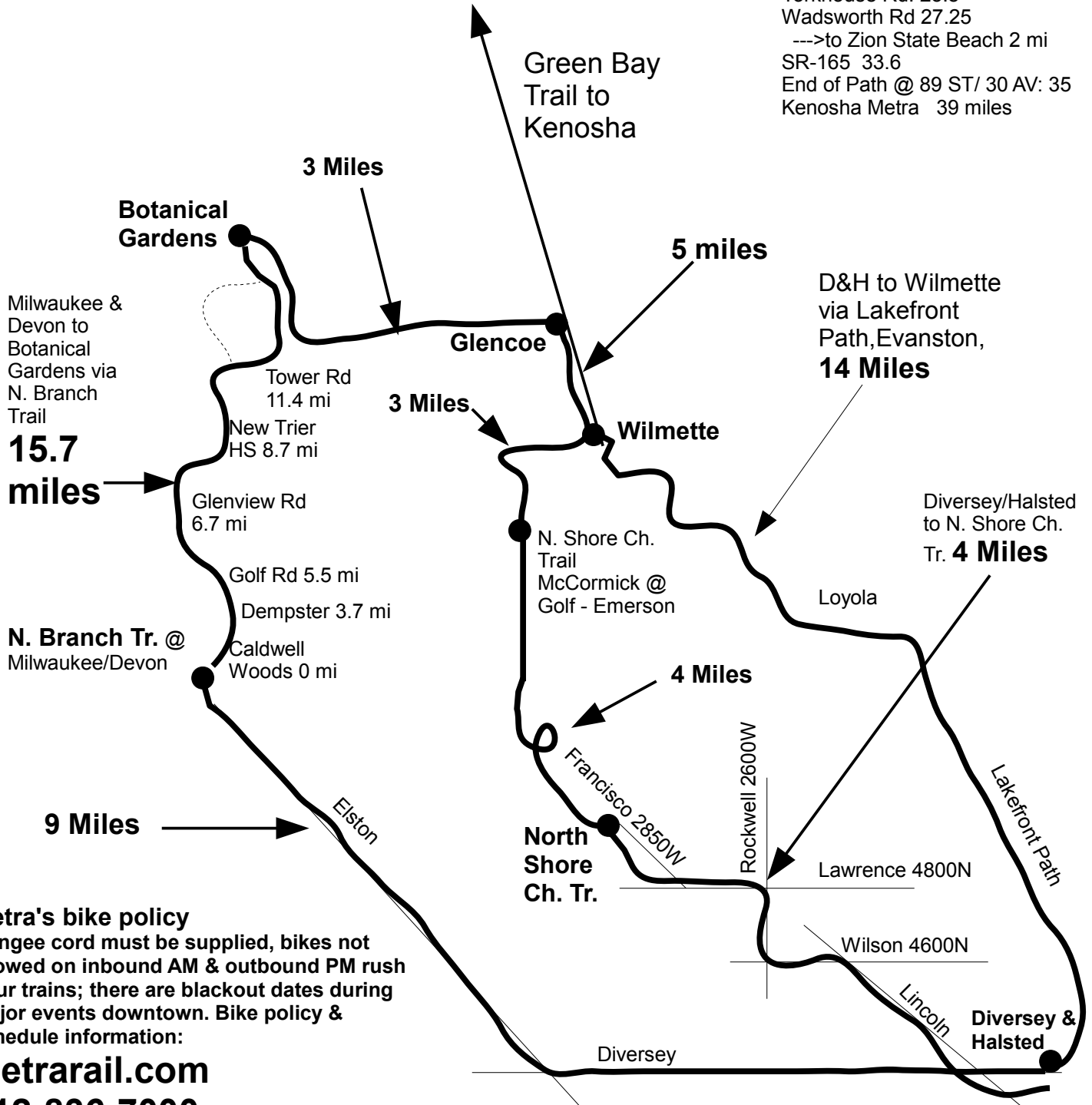
From End of Trail @ 89 st & 30 av, continue north on 30 AV, Right on 87 PL, Left on 26 AV, Right on 61 ST, Left on 20 AV, Right on 57 ST, Left on 13 AV to Metra Station.

--->for Kenosha Waterfront & Downtown, continue East on 57 ST.

>>For County Bike Path to Racine,in Kenosha take 30 AV aka Wood Rd to 35 ST, path starts at 27 AV.

Green Bay, Robert McClory, & Kenosha County Trail Mileage

Wilmette Metra 0
Winnetka 2.5 miles
Glencoe 5
Ravinia 7.4
Highland Pk. 9
Lake Forest 14.7
Lake Bluff 16.6
Great Lakes Metra 18.5
Washington St. 22.3
--->to Waukegan Metra 1.7
Yorkhouse Rd. 25.8
Wadsworth Rd 27.25
--->to Zion State Beach 2 mi
SR-165 33.6
End of Path @ 89 ST/ 30 AV: 35
Kenosha Metra 39 miles



Metra's bike policy
Bungee cord must be supplied, bikes not allowed on inbound AM & outbound PM rush hour trains; there are blackout dates during major events downtown. Bike policy & schedule information:

Metrarail.com
312-836-7000

To Botanical Gardens.
Continued on Pg. 2

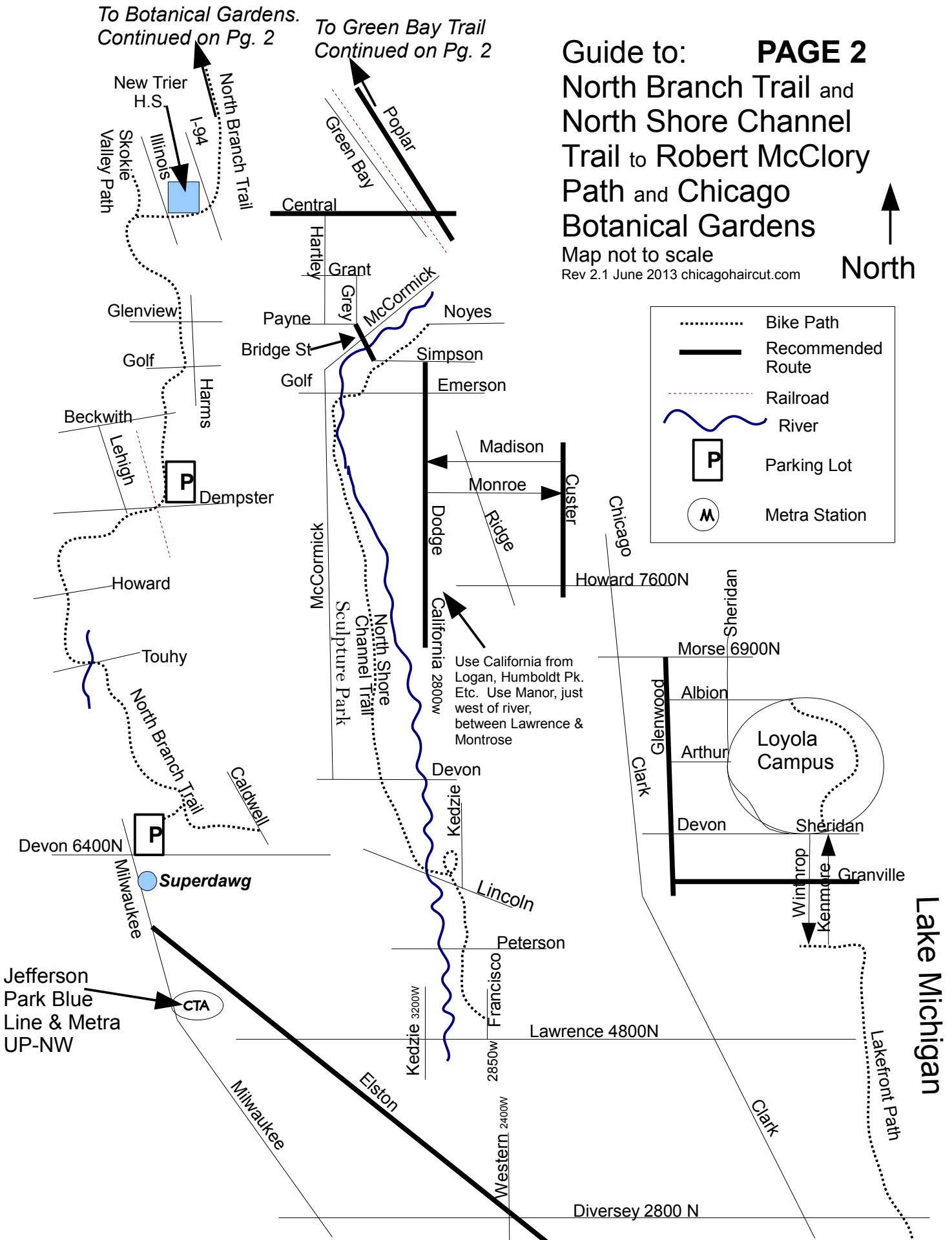
To Green Bay Trail
Continued on Pg. 2

Guide to: PAGE 2 North Branch Trail and North Shore Channel Trail to Robert McClory Path and Chicago Botanical Gardens

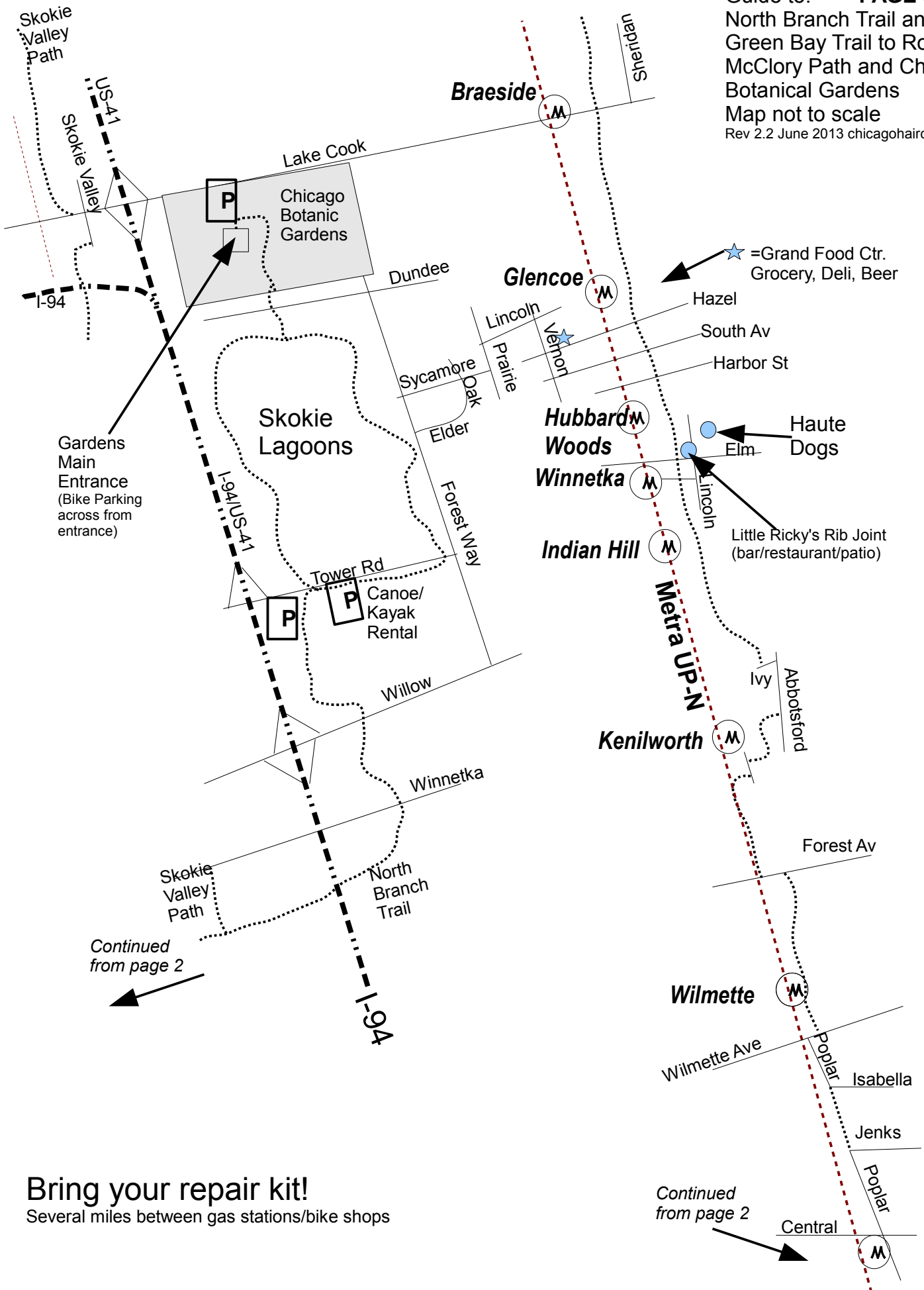
Map not to scale
Rev 2.1 June 2013 chicagohaircut.com



.....	Bike Path
————	Recommended Route
- - - - -	Railroad
~~~~~	River
[ P ]	Parking Lot
( M )	Metra Station



Lake Michigan



**Bring your repair kit!**  
 Several miles between gas stations/bike shops

Continued from page 2

Green Bay Trail / Robert McClory Bike Path

Map not to scale. Revision 2.2 chicagohaircut.com

